










THIS MAP IS FOR ASSESSMENT PURPOSES.
IT IS NOT VALID FOR LEGAL DESCRIPTION
OR CONVEYANCE.



THE HORIZONTAL DATUM IS THE RHODE ISLAND
STATE PLANE COORDINATE SYSTEM, NAD 83.

11 Pleasant Street, Littleton, NH 03561
800.322.4540 - www.cai-tech.com

LEGEND

-  Parcels
  Town Boundary
  Water Body
-  Tax Map Index
  Building
  Stream
-  State Boundary
  Easement
  Street Centerline (E911, 2018)

SCALE: 1" = 200'

The graphic scale bar consists of two horizontal lines. The top line is labeled 'FEET' at the left end and has major tick marks at 200, 100, 0, 200, 400, and 600. The bottom line is labeled 'METERS' at the left end and has major tick marks at 50, 25, 0, 50, 100, and 150. The scale indicates that 1 inch on the drawing represents 200 feet.

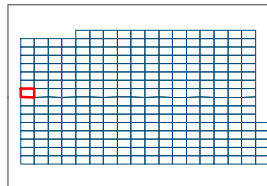
REVISED TO:	DECEMBER 31, 2022
-------------	-------------------

PROPERTY MAPS

BURRILLVILLE

RHODE ISLAND

	99	100	
	116	117	
	133	134	



MAP NO.
116